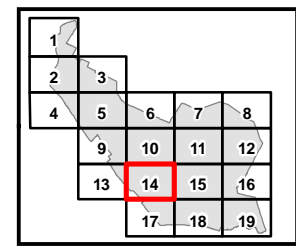










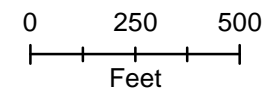
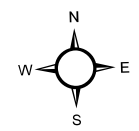


CITY OF
SOMERVILLE, MA
OFFICIAL ZONING MAP

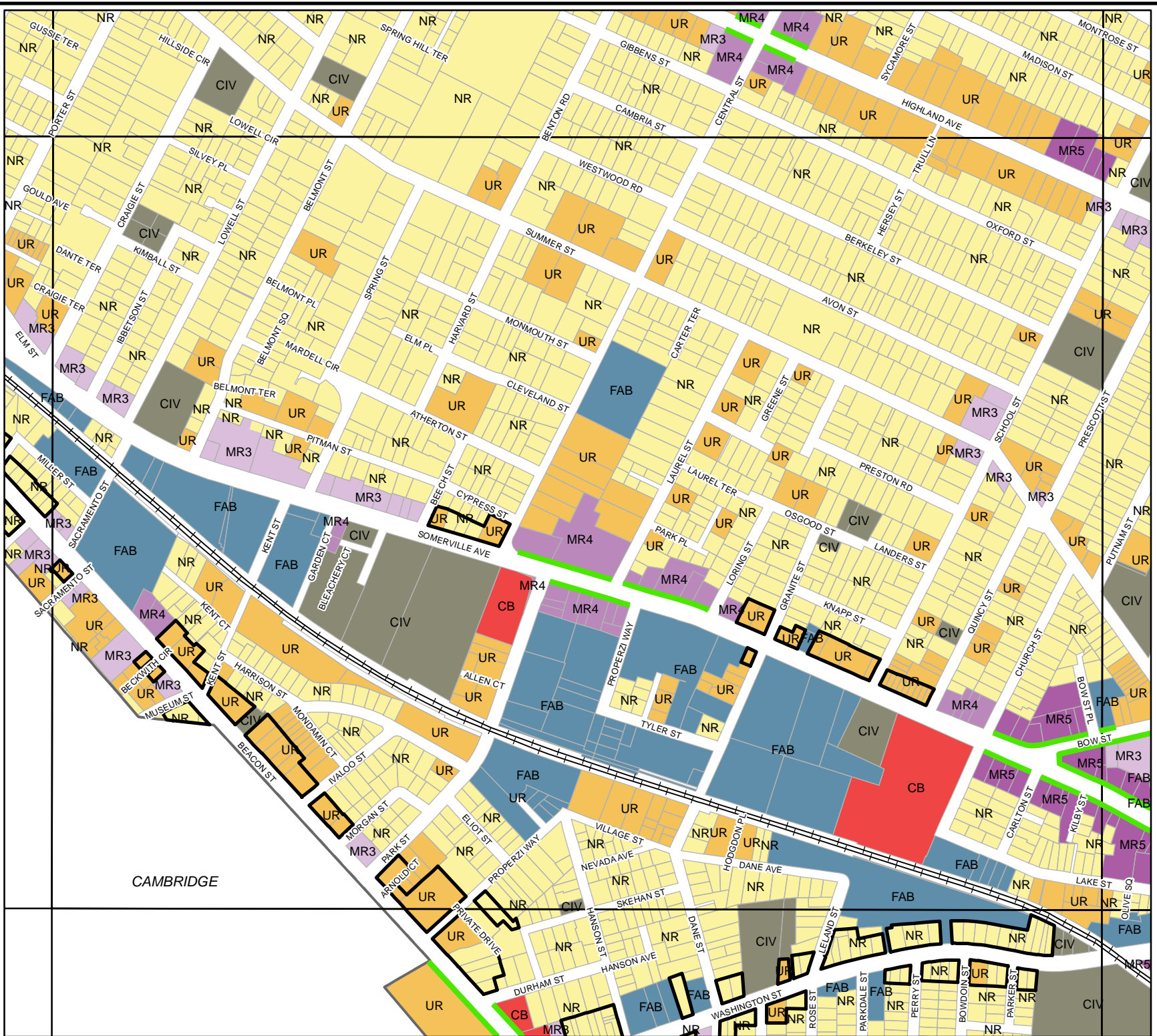
SHEET 14



-  Pedestrian Streets
-  SB Overlay
-  NR
-  UR
-  MR3
-  MR4
-  MR5
-  CIV
-  FAB
-  CB



Date: March 20, 2022



CAMBRIDGE